

Drain: ELWOOD WILSON **Drain #:** 126
Improvement/Arm: ARBORATORIUM RELOCATION
Operator: J. LIVINGSTON **Date:** 7-16-04
Drain Classification: Urban/Rural **Year Installed:** 2000

GIS Drain Input Checklist

- Pull Source Documents for Scanning
- Digitize & Attribute Tile Drains
- Digitize & Attribute Storm Drains
- Digitize & Attribute SSD
- Digitize & Attribute Open Ditch
- Stamp Plans
- Sum drain lengths & Validate
- Enter Improvements into Posse
- Enter Drain Age into Posse
- Sum drain length for Watershed in Posse
- Check Database entries for errors

JL

SLM / JL


SLM

JL
SLM / JL

JL

JL

JL



SURVEYOR'S OFFICE

Hamilton County

Kenton C. Ward, Surveyor

Phone (317) 776-8495

Fax (317) 776-9628

Suite 146

One Hamilton County Square

Noblesville, Indiana 46060-2230

To: Hamilton County Drainage Board

June 8, 2000

Re: Elwood Wilson Drain

Attached is a petition, non-enforcement and plans for the proposed relocation of the Elwood Wilson Drain. The relocation is being proposed by JAVCA LLP. The proposal is to reconstruct approximately 363 feet of existing drain by replacing the existing 18 inch tile with new 21 inch reinforced concrete pipe under a proposed parking area at the Arbortorium Banquet Center (parcel numbers 11-07-31-00-00-023.000 & 11-07-31-00-00-025.000).

The plan will consist of the following:

21" RCP 363 ft


The total length of new drain shall be 363 feet. This proposal will add 0 feet from the drains total length.

The cost of the relocation is to be paid by JAVCA LLP. Because the project is to be paid by the petitioner and is within the boundaries of the petitioners property the project falls under the requirements as set out in IC 36-9-27-52.5. Therefore, a hearing is not required for the petition.

The petitioner has provided the performance bond as follows:

Name of Bonding Co.:	<u>Metro Bank</u>
Bond Number:	<u>Letter of Credit #1154</u>
Bond Date:	<u>June 7, 2000</u>
Bond Amount:	<u>\$25,800.00</u>
Bond Term (1 yr. max):	<u>June 7, 2001</u>

I recommend approval by the Board at this time



Kenton C. Ward
Hamilton County Surveyor

JLL/kkw

CERTIFICATE OF COMPLETION AND COMPLIANCE

To: Hamilton County Surveyor

Re:

I hereby certify that:

1. I am a Registered Land Surveyor or Engineer in the State of Indiana .
2. I am familiar with the plans and specifications for the above referenced subdivision .
3. I have personally observed and supervised the completion of the drainage facilities for the above referenced subdivision .
4. The drainage facilities within the above referenced subdivision to the best of my knowledge , information and belief have been installed and completed in conformity with all plans and specifications .


Signature: Leland D. Miller Jr. Date: September 12, 2000

Type or Print Name: Leland D. Miller Jr.

Business Address: 948 Conner Street
Noblesville, In. 46060

Telephone Number: (317) 773-2644

SEAL



INDIANA REGISTRATION NUMBER

S0083



SURVEYOR'S OFFICE

Hamilton County

Kenton C. Ward, Surveyor

Phone (317) 776-8495

Fax (317) 776-9628

Suite 188

One Hamilton County Square

Noblesville, Indiana 46060-2230

To: Hamilton County Drainage Board

October 9, 2000

Re: Elwood Wilson Drain: Arbortorium Relocation

Attached are as-builts, certificate of completion & compliance, and other information for the Arbortorium relocation of the Elwood Wilson Drain. An inspection of the drainage facilities for this section has been made and the facilities were found to be complete and acceptable.

During construction, changes there were no significant changes made to the drainage plans submitted with my report for this drain dated June 8, 2000.


Therefore, the portion of drain, which was relocated, remains at **363 feet**.

The non-enforcement was approved by the Board at its meeting on June 26, 2000 and recorded under instrument #2000-00031892.

The bond or letter of credit from Metro Bank, number 1154; dated June 7, 2000; in the amount of \$25,800.00; was released October 9, 2000.

I recommend the Board approve the drain's construction as complete and acceptable.

Sincerely,



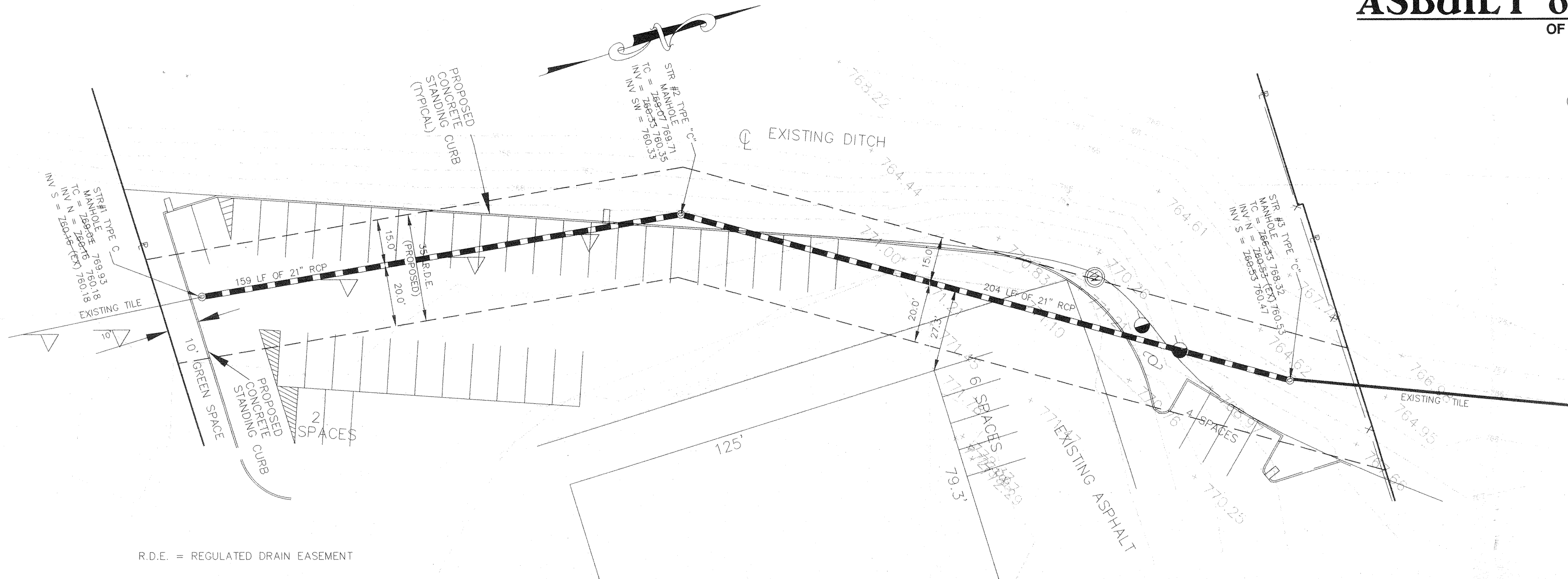
Kenton C. Ward,
Hamilton County Surveyor

KCW/slm

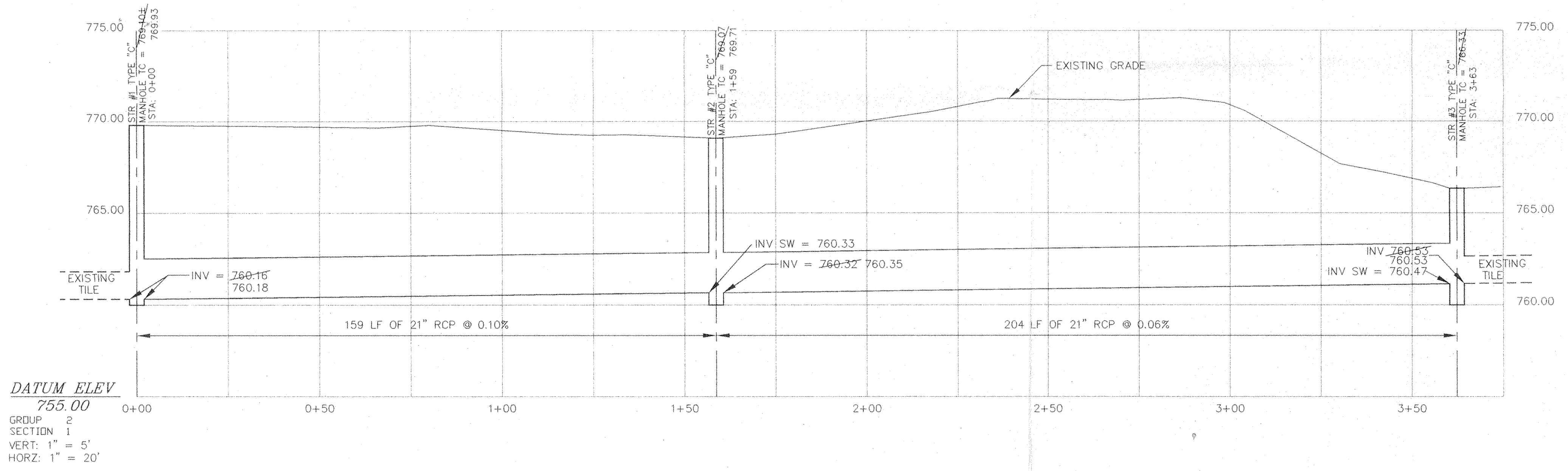
ASBUILT of RECONSTRUCTION

OF THE OLD ELWOOD WILSON DRAIN

EXISTING TILE TO BE EXCAVATED AND
REPLACED WITH NEW 21" RCP
ARBORATORIUM BANQUET CENTER
2340 CONNER STREET
NOBLESVILLE, INDIANA
(PART OF THE S.E. 1/4, SEC. 31-19-5)



R.D.E. = REGULATED DRAIN EASEMENT



DATUM ELEV
755.00
GROUP 2
SECTION 1
VERT: 1" = 5'
HORIZ: 1" = 20'


This information was gathered for input into the Hamilton County Geographical Information System. This document is considered an official record of the GIS.

Entry Date: 10/11/00

Entered by: SLM

CERTIFICATION BY SURVEYOR
The attached ASBUILT DRAWINGS, page 1 and 2 are, to the best of my knowledge and belief a true and correct representation of the STORM SEWER SYSTEM installation.

Leland D. Miller, Jr.
Leland D. Miller, Jr. #S0083
Miller Surveying, Inc. Date 9/12/00



		R.L.S. <u>Leland D. Miller, Jr.</u> DATE: <u>9/12/00</u>	
REVISIONS		MILLER SURVEYING INC. 948 CONNER STREET NOBLESVILLE INDIANA 46060 Ph. # (317) 773-2644 FAX 773-2694	
REV. DATE	BY	DESCRIPTION	
LOCATION: PROPOSED RECONSTRUCTION OF OLD ELWOOD WILSON DRAIN @ THE ARBORATORIUM BANQUET CENTER S.E. 1/4, SEC. 31-19-5		DRAWN BY: JDH DATE: 31 MAY 00	CHK'D BY: LDM/DMC FIELD BOOK:
FIELD WORK COMPLETED: CLIENT: JIM STECKLEY DESCRIPTION: DRAIN RECONSTRUCTION		JOB NUMBER: B26186	SURVEY 4 FILE: 85 HARDEES

